

5.6.7. ABRIL
2024

ECORALLY

PORTUGAL




OEIRAS
VALLEY
PORTUGAL

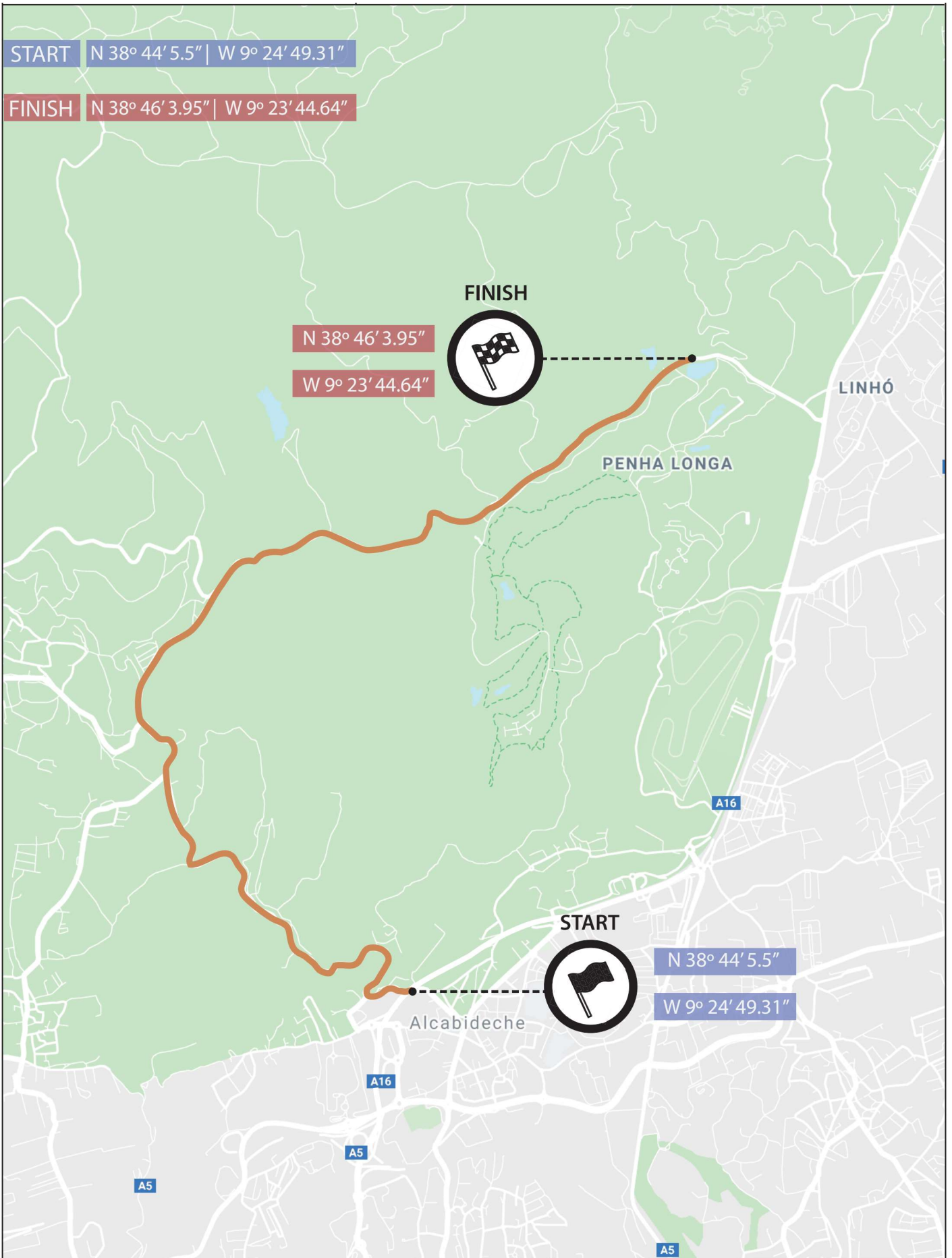

prio


ECO-R  FIA ECO
RALLY CUP



CALIBRATION SECTION


CALIBRATION SECTION



CALIBRATION SECTION


START COORDINATES

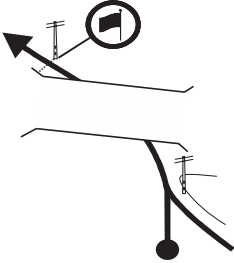

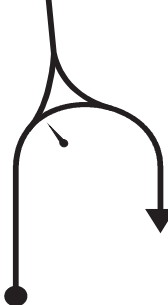

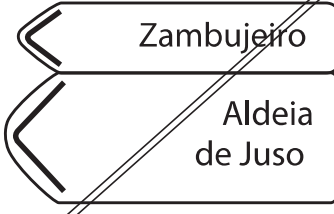
N 38° 44' 5.5" W -09° 24' 49.31"








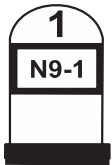
FINISH COORDINATES

N 38° 46' 3.95" W -9° 23' 44.64"



TC		Distance / Distância		Day Dia
TC		7,504		Section Secção
Trip meter calibration		Average / Média		Time Allowed Tempo Permitido
Distanc.		Direction / Direcção	Information / Informação	Distanc. Regress.
Total	Par.			
0,000	0,000	 1	Trip meter calibration START N 38°44'5.5" W 9°24'49.31"	7,504
0,013	0,013	 2		7,491
0,266	0,253	 3		7,226
2,780	2,514	 4		4,712

TRIP METER CALIBRATION

TC		Distance / Distância		Day Dia
TC		7,504		Section Secção
Trip meter calibration		Average / Média		Time Allowed Tempo Permitido
Distanc.		Direction / Direcção	Information / Informação	Distanc. Regress.
Total	Par.			
3,226	0,446	 5	 4,278	TRIP METER CALIBRATION
4,142	0,916	 6	 3,362	
5,510	1,368	 7	 1,994	
7,504	1,994	 8	FINISH N 38°46'3.95" W 9°23'44.64" 0,000	